

Key:

- Order Limits (Site Boundary)
- Sembcorp Protection Corridor

Coordinate System: British National Grid
Projection: Transverse Mercator
Datum: OSGB 1936

Interest:
Sembcorp Utilities (UK) Limited

Location:
Sembcorp Land surroundign the River Tees, Redcar and Cleveland, TS6 6AF

Coords: 454,121 523,592

Scheme Name:
BPE001 - NetZero Teesside

Drawing Name:
SEMBCORP PROTECTION CORRIDOR PROTECTIVE PROVISIONS SUPPORTING PLANS

Drawing No: 204482_PLN_DCO_4.20

| Rev | Date | Description |
|-----|------------|--------------|
| 1.0 | 22.03.2023 | Formal Issue |
| 2.0 | 10.01.2025 | Formal Issue |
| | | |
| | | |
| | | |

Drawn: AL

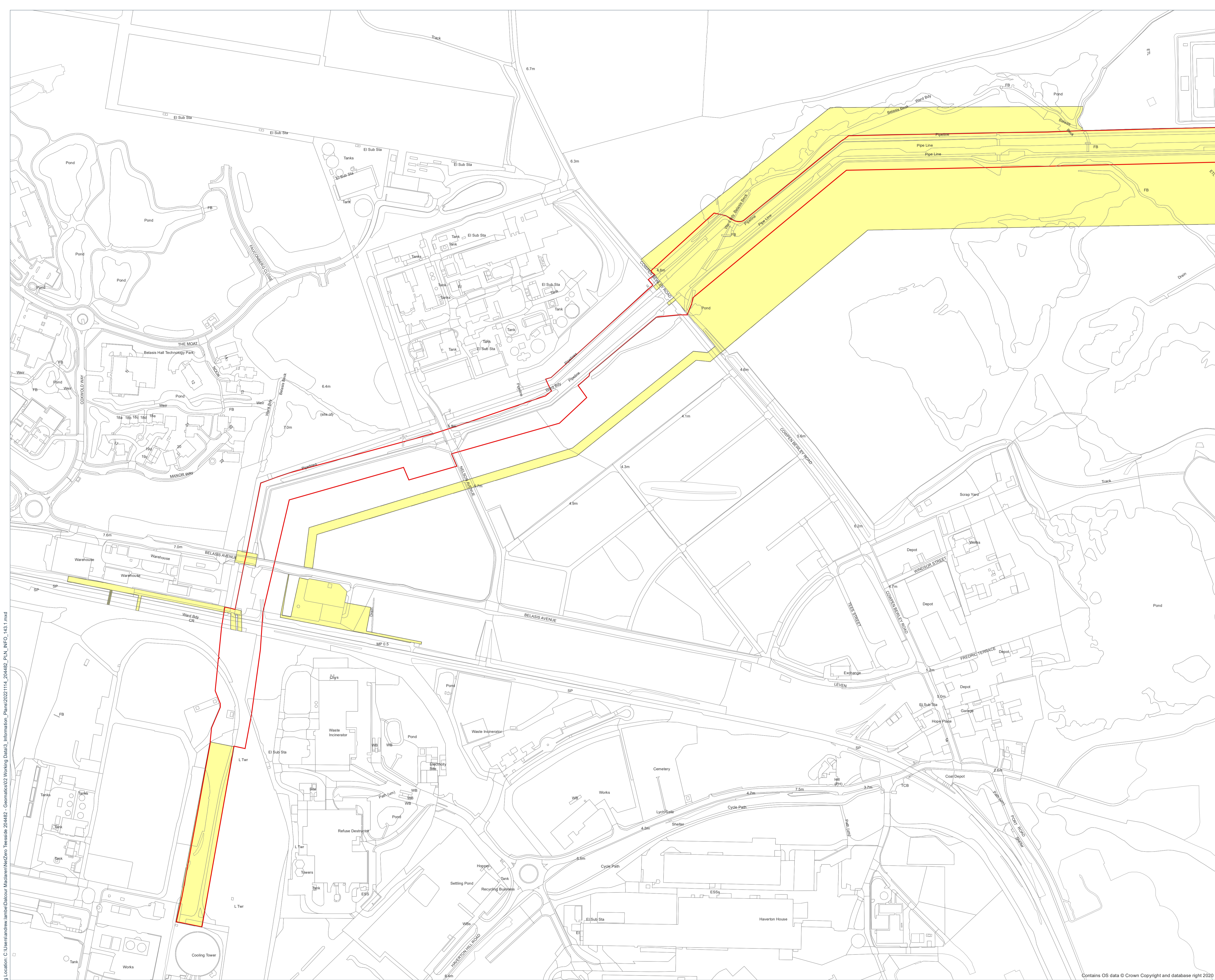
Approved: HS

Sheet No: 1 of 22

Sheet Size: A1

Net Zero Teesside

The information contained in this document is confidential and protected by copyright. The use, copying or disclosure to a third party, either wholly or in part, except with the written permission of, and in the manner prescribed by BP Exploration Operating Company Limited constitutes an infringement of copyright. Dalcour Maclaren does not warrant that this document is definitive nor free of error and does not accept liability for any loss caused or arising from reliance upon information provided herein. Although our best efforts have been made to ensure the accuracy of these plans, all measurements must be confirmed on site. BASED UPON THE ORDNANCE SURVEY MAP WITH THE SANCTION OF THE CONTROLLER OF HM STATIONERY OFFICE. CROWN COPYRIGHT RESERVED. © OS LICENCE No. 0100031673



Key:

- Order Limits (Site Boundary)
- Sembcorp Protection Corridor

Coordinate System: British National Grid
Projection: Transverse Mercator
Datum: OSGB 1936

Interest:
Sembcorp Utilities (UK) Limited

Location:
Sembcorp Land surroundign the River Tees, Redcar and Cleveland, TS6 6AF

Coords: 448,378 523,025

Scheme Name:
BPE001 - NetZero Teesside

Drawing Name:
SEMBCORP PROTECTION CORRIDOR PROTECTIVE PROVISIONS SUPPORTING PLANS

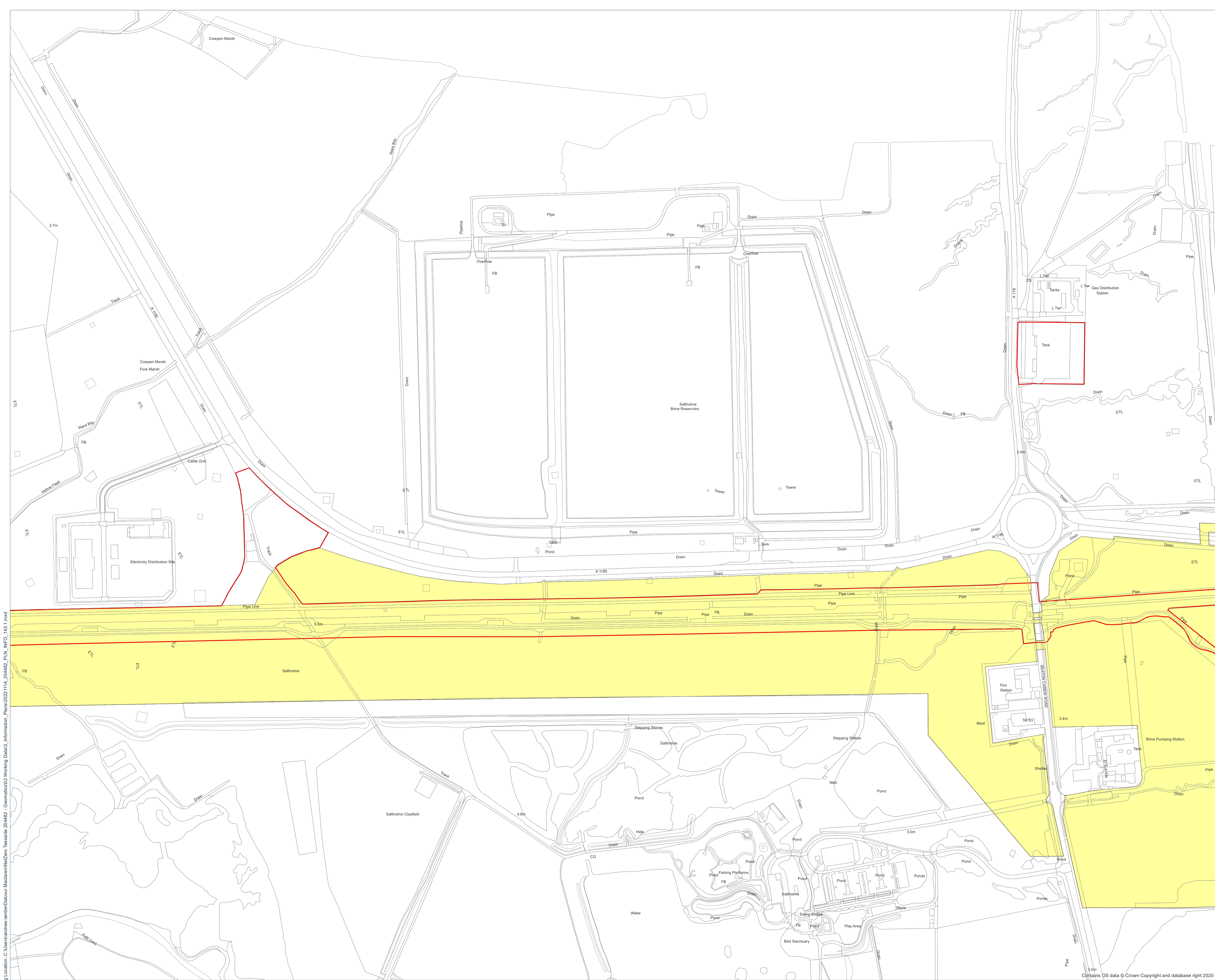
Drawing No: 204482_PLN_DCO_4.20


| Rev | Date | Description |
|-----|------------|--------------|
| 1.0 | 22.03.2023 | Formal Issue |
| 2.0 | 10.01.2025 | Formal Issue |
| | | |
| | | |

| | |
|--------------------|---------|
| Drawn: | AL |
| Approved: | HS |
| Sheet No: | 2 of 22 |
| Sheet Size: | A1 |

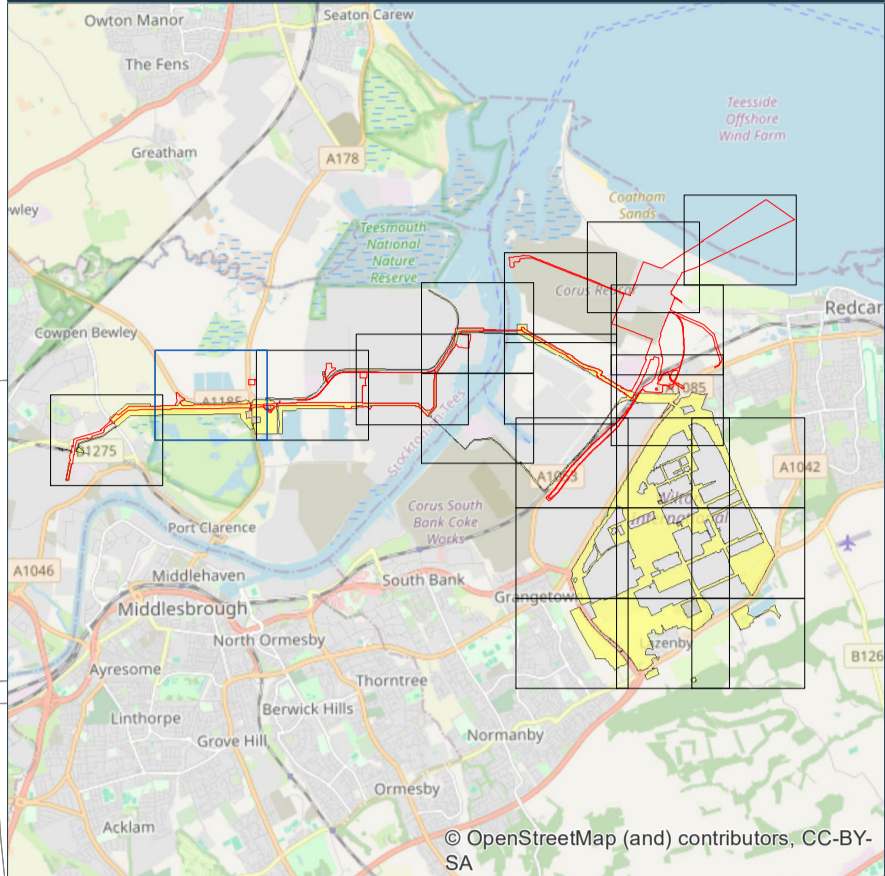
The information contained in this document is confidential and protected by copyright. The use, copying or disclosure to a third party, either wholly or in part, except with the written permission of, and in the manner prescribed by BP Exploration Operating Company Limited constitutes an infringement of copyright. Dalcour Maclaren does not warrant that this document is definitive nor free of error and does not accept liability for any loss caused or arising from reliance upon information provided herein. Although our best efforts have been made to ensure the accuracy of these plans, all measurements must be confirmed on site. BASED UPON THE ORDINANCE SURVEY MAP WITH THE SANCTION OF THE CONTROLLER OF HM STATIONERY OFFICE. CROWN COPYRIGHT RESERVED. © OS LICENCE No. 0100031673

Drawing Location: C:\Users\starew\lambd\Dalcour Maclaren\NetZero Teesside\204482_Geomatics\02 Working Data\3 Information_Plans\2022\1114_204482_PLN_INFO_43.1.mxd





DALCOUR
MACLAREN



© OpenStreetMap (and) contributors, CC-BY-SA

Key:

- Order Limits (Site Boundary)
- Sembcorp Protection Corridor

Coordinate System: British National Grid
Projection: Transverse Mercator
Datum: OSGB 1936

Interest:
Sembcorp Utilities (UK) Limited

Location:
Sembcorp Land surroundign the River Tees, Redcar and Cleveland, TS6 6AF

Coords: 450,036 523,736


Scheme Name:
BPE001 - NetZero Teesside


Drawing Name:
SEMBCORP PROTECTION CORRIDOR PROTECTIVE PROVISIONS SUPPORTING PLANS

Drawing No: 204482_PLN_DCO_4.20

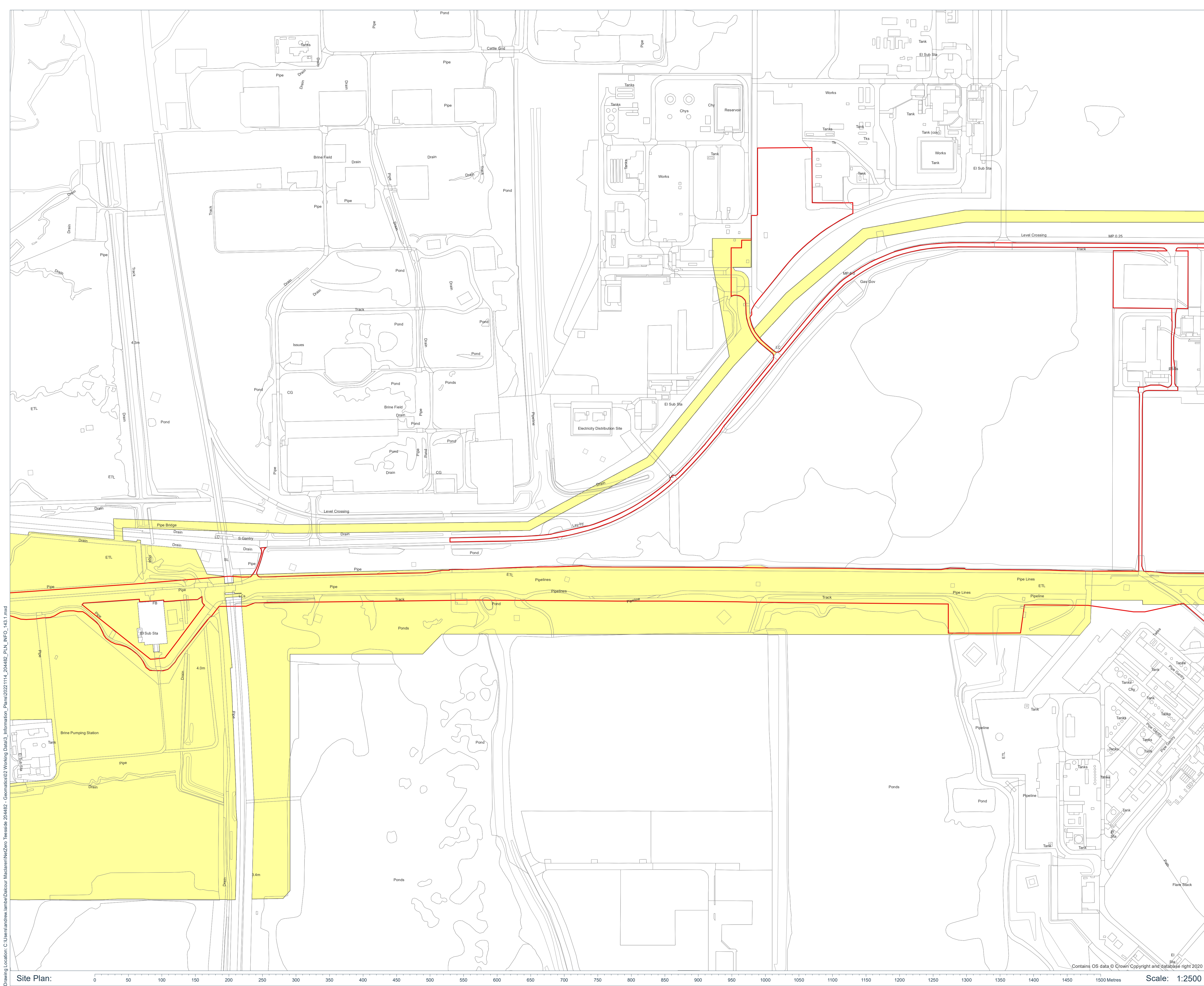
| Rev | Date | Description |
|-----|------------|--------------|
| 1.0 | 22.03.2023 | Formal Issue |
| 2.0 | 10.01.2025 | Formal Issue |

| | |
|--------------------|---------|
| Drawn: | AL |
| Approved: | HS |
| Sheet No: | 3 of 22 |
| Sheet Size: | A1 |





The information contained in this document is confidential and protected by copyright. The use, copying or disclosure to a third party, either wholly or in part, except with the written permission of, and in the manner prescribed by BP Exploration Operating Company Limited, constitutes an infringement of copyright. Dalcour Maclaren does not warrant that this document is definitive nor free of error and does not accept liability for any loss caused or arising from reliance upon information provided herein. Although our best efforts have been made to ensure the accuracy of these plans, all measurements must be confirmed on site. BASED UPON THE ORDINANCE SURVEY MAP WITH THE SANCTION OF THE CONTROLLER OF HM STATIONERY OFFICE. CROWN COPYRIGHT RESERVED. © OS LICENCE No. 0100031673



Key:

- Order Limits (Site Boundary)
- Sembcorp Protection Corridor

Coordinate System: British National Grid
Projection: Transverse Mercator
Datum: OSGB 1936

Interest:
Sembcorp Utilities (UK) Limited

Location:
Sembcorp Land surroundign the River Tees, Redcar and Cleveland, TS6 6AF

Coords: 451,639 523,736

Scheme Name:
BPE001 - NetZero Teesside

Drawing Name:
SEMBCORP PROTECTION CORRIDOR PROTECTIVE PROVISIONS SUPPORTING PLANS

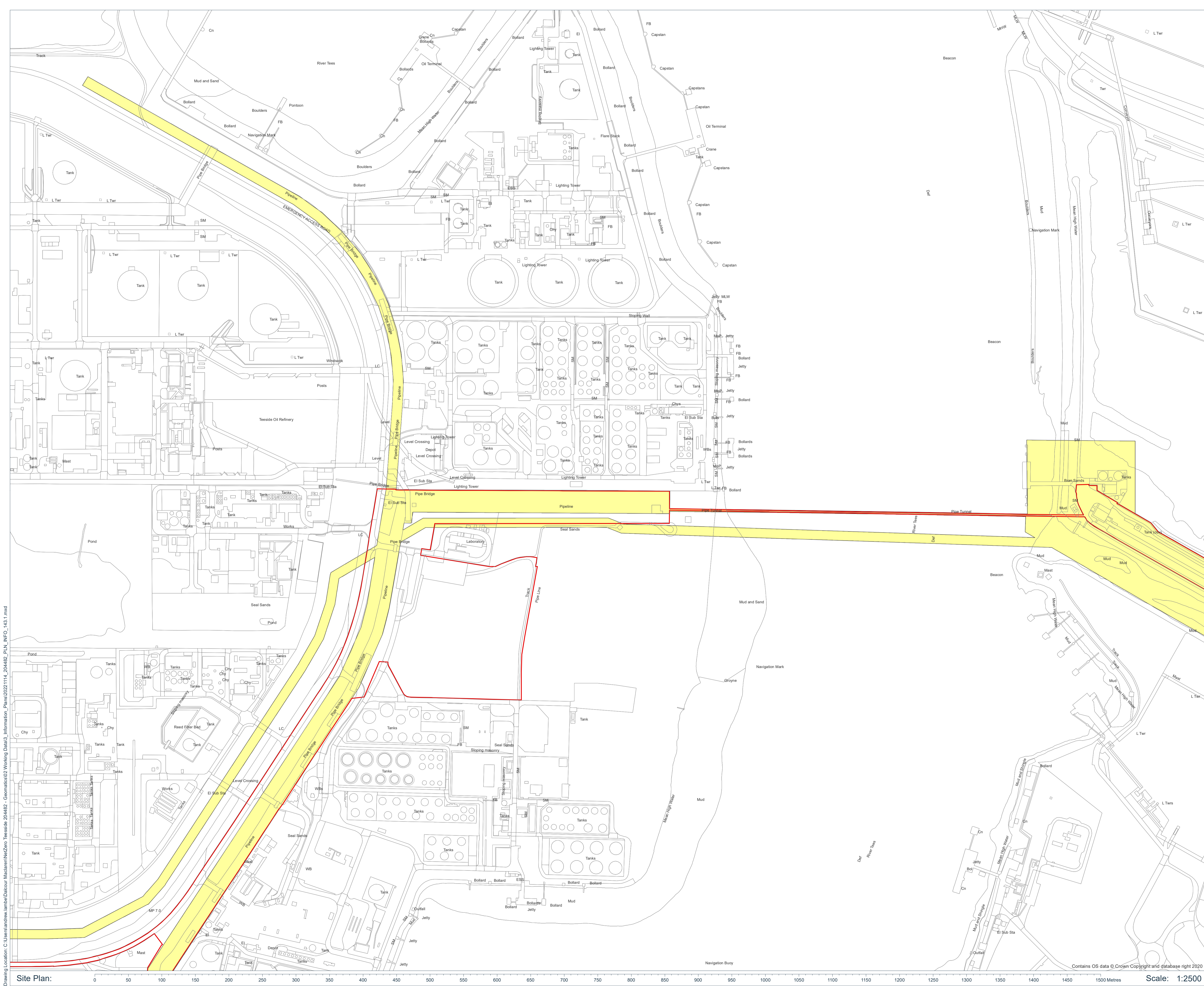
Drawing No: 204482_PLN_DCO_4.20


| Rev | Date | Description |
|-----|------------|--------------|
| 1.0 | 22.03.2023 | Formal Issue |
| 2.0 | 10.01.2025 | Formal Issue |
| | | |
| | | |

| | |
|--------------------|---------|
| Drawn: | AL |
| Approved: | HS |
| Sheet No: | 4 of 22 |
| Sheet Size: | A1 |

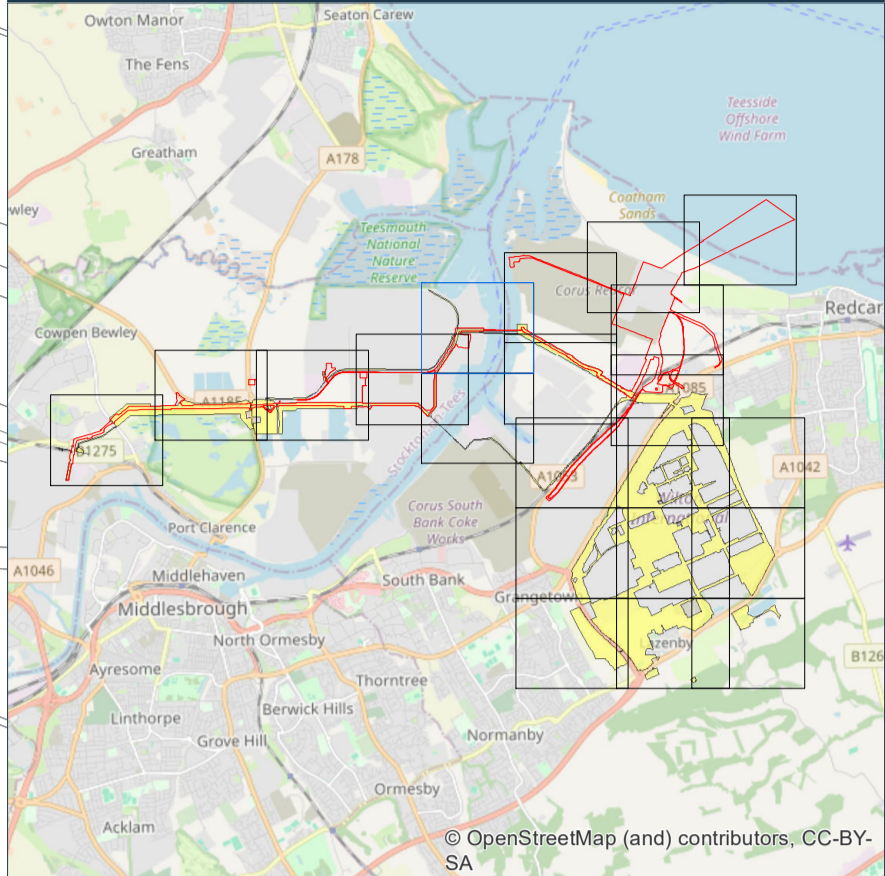
The information contained in this document is confidential and protected by copyright. The use, copying or disclosure to a third party, either wholly or in part, except with the written permission of, and in the manner prescribed by BP Exploration Operating Company Limited, constitutes an infringement of copyright. Dalcour Maclaren does not warrant that this document is definitive nor free of error and does not accept liability for any loss caused or arising from reliance upon information provided herein. Although our best efforts have been made to ensure the accuracy of these plans, all measurements must be confirmed on site. BASED UPON THE ORDNANCE SURVEY MAP WITH THE SANCTION OF THE CONTROLLER OF HM STATIONERY OFFICE. CROWN COPYRIGHT RESERVED. © OS LICENCE No. 0100031673

Drawing Location: C:\Users\andrew.lambert\Documents\204482 - Geomatics\02 Working Data\3 Information_Plans\2022\114_204482_PLN_INFO_1431.mxd





DALCOUR
MACLAREN



Key:

Order Limits (Site Boundary)

Sembcorp Protection Corridor

Coordinate System: British National Grid
Projection: Transverse Mercator
Datum: OSGB 1936

Interest:
Sembcorp Utilities (UK) Limited

Location:
Sembcorp Land surroundign the River Tees, Redcar and Cleveland, TS6 6AF

Coords: 454,260 524,804


Scheme Name:
BPE001 - NetZero Teesside


Drawing Name:
SEMBCORP PROTECTION CORRIDOR PROTECTIVE PROVISIONS SUPPORTING PLANS

Drawing No: 204482_PLN_DCO_4.20

| Rev | Date | Description |
|-----|------------|--------------|
| 1.0 | 22.03.2023 | Formal Issue |
| 2.0 | 10.01.2025 | Formal Issue |
| | | |
| | | |
| | | |
| | | |

| | |
|--------------------|---------|
| Drawn: | AL |
| Approved: | HS |
| Sheet No: | 6 of 22 |
| Sheet Size: | A1 |





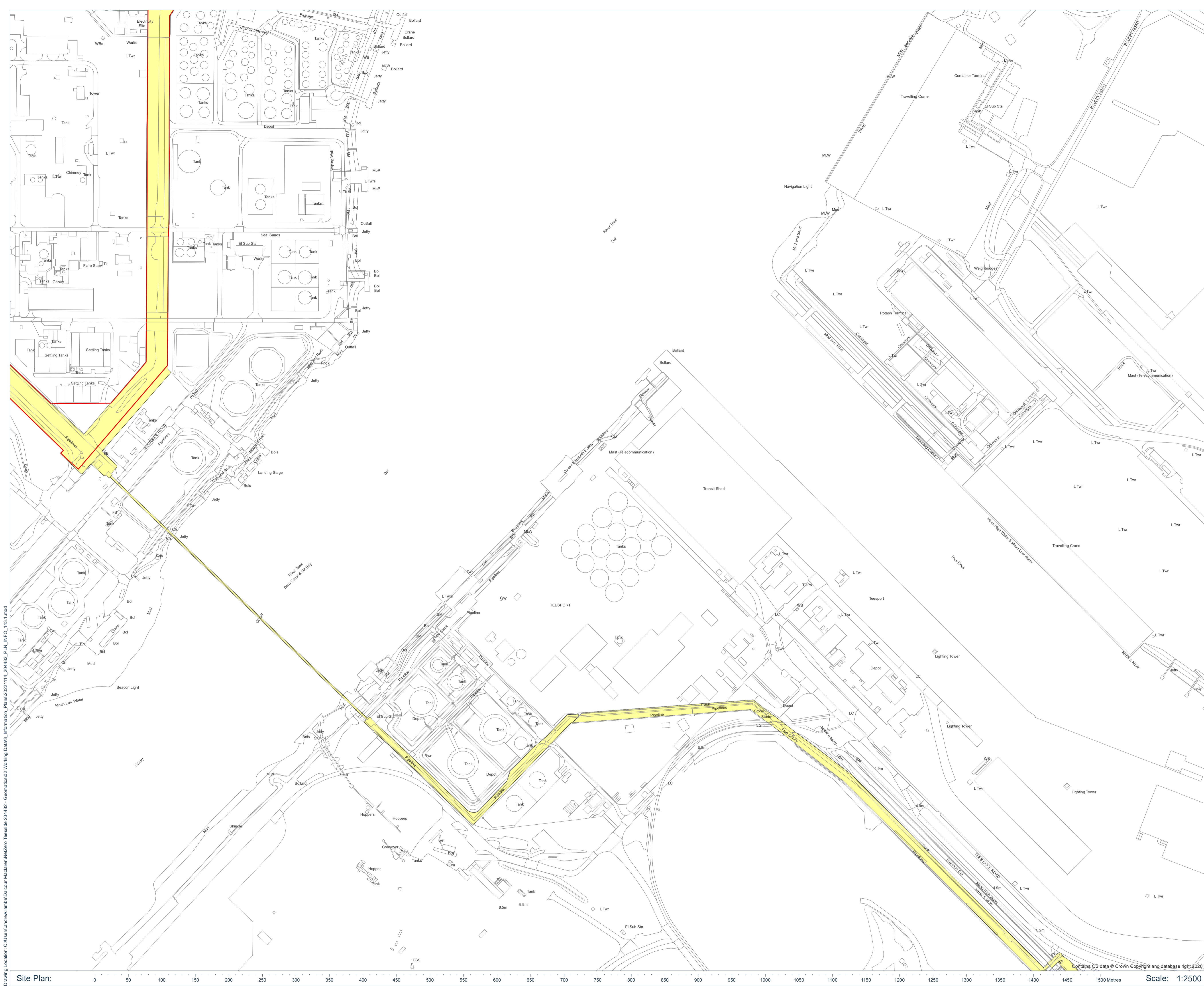
The information contained in this document is confidential and protected by copyright. The use, copying or disclosure to a third party, either wholly or in part, except with the written permission of, and in the manner prescribed by BP Exploration Operating Company Limited constitutes an infringement of copyright. Dalcour MacLaren does not warrant that this document is definitive nor free of error and does not accept liability for any loss caused or arising from reliance upon information provided herein. Although our best efforts have been made to ensure the accuracy of these plans, all measurements must be confirmed on site. BASED UPON THE ORDNANCE SURVEY MAP WITH THE SANCTION OF THE CONTROLLER OF HM STATIONERY OFFICE. CROWN COPYRIGHT RESERVED. © OS LICENCE No. 0100031673

Drawing Location: C:\Users\andrew.lambert\Documents\204482 - Geomatics\02 Working Data\3 Information, Plans\2022\1114_204482_PLN_INFO_1431.mxd

Site Plan:

Contains OS data © Crown Copyright and database right 2020

Scale: 1:2500



Key:

- Order Limits (Site Boundary)
- Sembcorp Protection Corridor

Coordinate System: British National Grid
Projection: Transverse Mercator
Datum: OSGB 1936

Interest:
Sembcorp Utilities (UK) Limited

Location:
Sembcorp Land surroundign the River Tees, Redcar and Cleveland, TS6 6AF

Coords: 454,260 523,372

Scheme Name:
BPE001 - NetZero Teesside

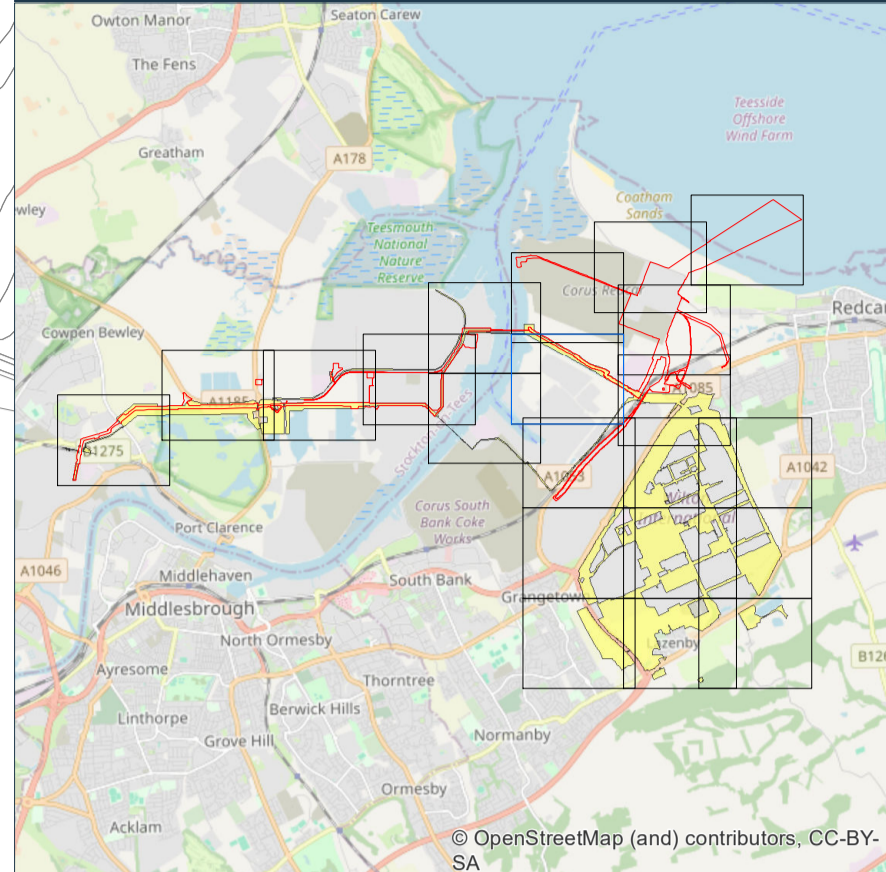
Drawing Name:
SEMBCORP PROTECTION CORRIDOR PROTECTIVE PROVISIONS SUPPORTING PLANS

Drawing No: 204482_PLN_DCO_4.20



| Rev | Date | Description |
|-----|------------|--------------|
| 1.0 | 22.03.2023 | Formal Issue |
| 2.0 | 10.01.2025 | Formal Issue |
| | | |
| | | |
| | | |

| | | |
|--------------------|---------|--|
| Drawn: | AL | |
| Approved: | HS | |
| Sheet No: | 7 of 22 | |
| Sheet Size: | A1 | |

The information contained in this document is confidential and protected by copyright. The use, copying or disclosure to a third party, either wholly or in part, except with the written permission of, and in the manner prescribed by BP Exploration Operating Company Limited, constitutes an infringement of copyright. Dalcour Maclaren does not warrant that this document is definitive nor free of error and does not accept liability for any loss caused or arising from reliance upon information provided herein. Although our best efforts have been made to ensure the accuracy of these plans, all measurements must be confirmed on site. BASED UPON THE ORDINANCE SURVEY MAP WITH THE SANCTION OF THE CONTROLLER OF HM STATIONERY OFFICE. CROWN COPYRIGHT RESERVED. © OS LICENCE No. 0100031673



Key:

-  Order Limits (Site Boundary)
-  Sembcorp Protection Corridor

Coordinate System: British National Grid
Projection: Transverse Mercator
Datum: OSGB 1936

| |
|---|
| Interest: Sembcorp Utilities (UK) Limited |
|---|

Location:
Sembcorp Land surroundign the River Tees,
Redcar and Cleveland, TS6 6AF

| | |
|---------|-----------------|
| Coords: | 455,581 523,992 |
|---------|-----------------|

Scheme Name:
BPE001 - NetZero Teesside

Drawing Name:
SENBCORP PROTECTION CORRIDOR PROTECTIVE
PROVISIONS SUPPORTING PLANS

Drawing No: 204482_PLN_DCO_4.20

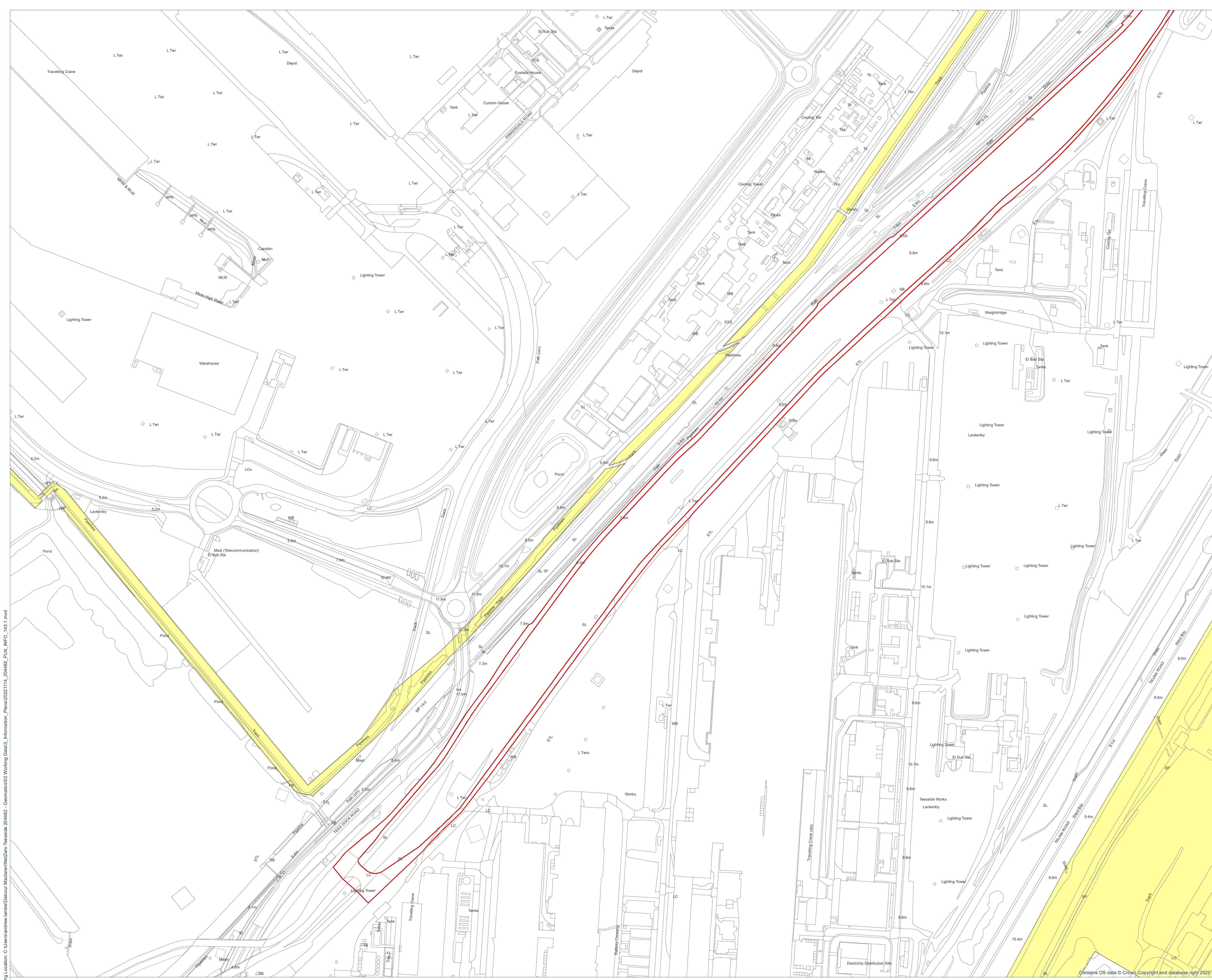
| Rev | Date | Description |
|-----|------------|--------------|
| 1.0 | 22.03.2023 | Formal Issue |
| 2.0 | 10.01.2025 | Formal Issue |
| | | |
| | | |


| | |
|--------------------|---------|
| Drawn: | AL |
| Approved: | HS |
| Sheet No: | 9 of 22 |
| Sheet Size: | A1 |



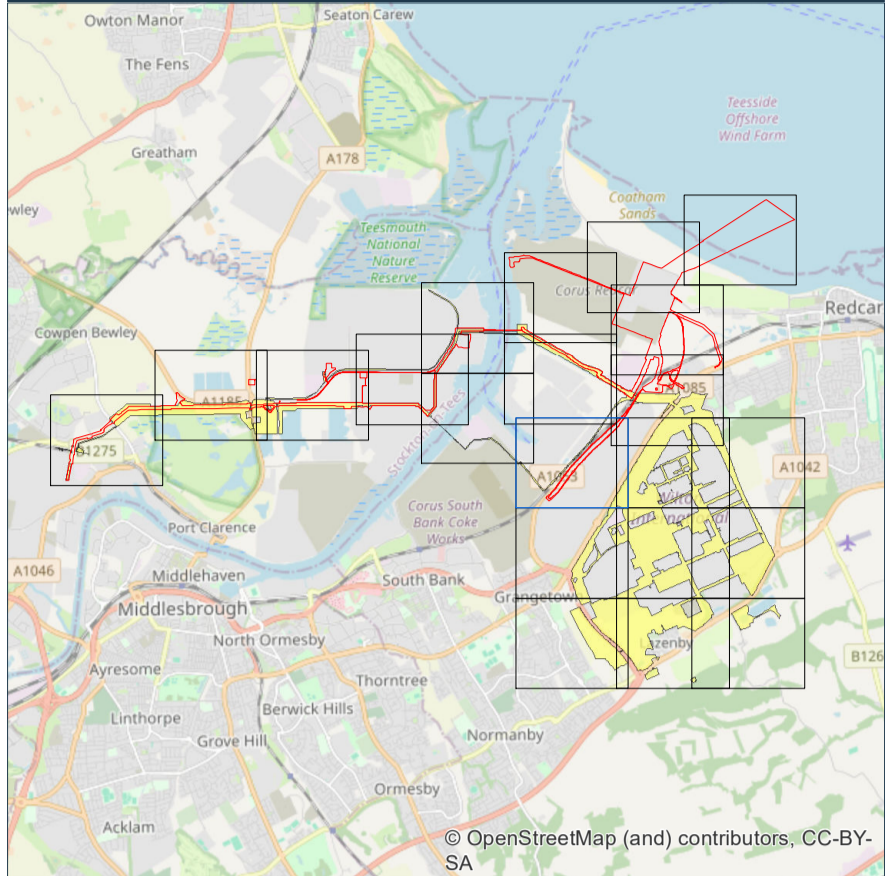
The information contained in this document is confidential and protected by copyright. The use, copying or disclosure to a third party, either wholly or in part, except with the written permission of, and in the manner prescribed by BP Exploration Operating Company Limited constitutes an infringement of copyright. Dalcoeur Madaren does not warrant that this document is definitive nor free of error and does not accept liability for any loss caused or arising from reliance upon information provided herein. Although our best efforts have been made to ensure the accuracy of these data, we do not warrant or confirm the accuracy of the data.

**ORDNANCE SURVEY MAP WITH THE SANCTION OF THE CONTROLLER OF HER
STATIONERY OFFICE. CROWN COPYRIGHT RESERVED. © OS LICENCE NO. 0100031673**





DALCOUR
MACLAREN



Key:

Order Limits (Site Boundary)

Sembcorp Protection Corridor

Coordinate System: British National Grid
Projection: Transverse Mercator
Datum: OSGB 1936

Interest:
Sembcorp Utilities (UK) Limited

Location:
Sembcorp Land surroundign the River Tees, Redcar and Cleveland, TS6 6AF

Coords: 455,759 522,665


Scheme Name:
BPE001 - NetZero Teesside


Drawing Name:
SEMBCORP PROTECTION CORRIDOR PROTECTIVE PROVISIONS SUPPORTING PLANS

Drawing No: 204482_PLN_DCO_4.20

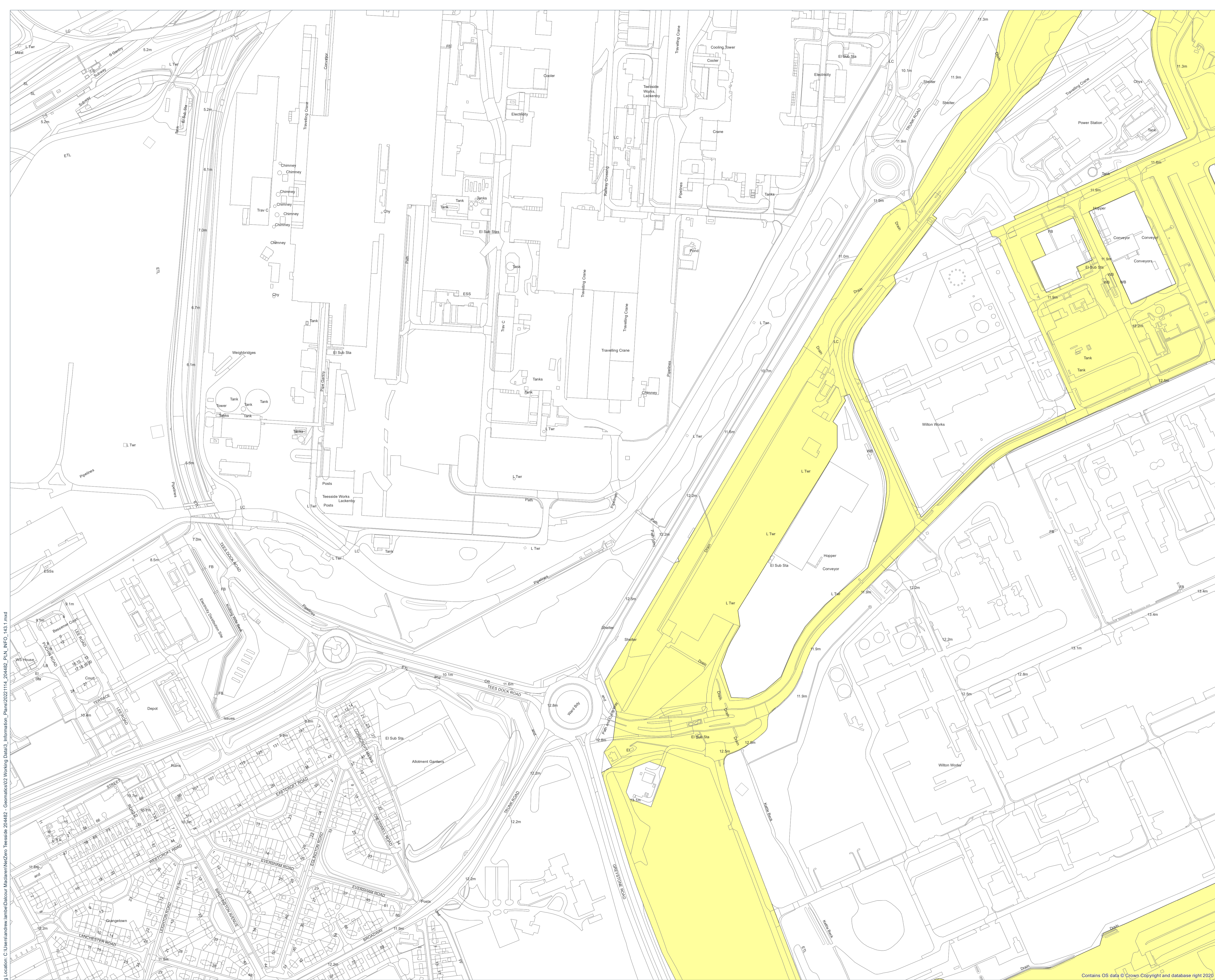
| Rev | Date | Description |
|-----|------------|--------------|
| 1.0 | 22.03.2023 | Formal Issue |
| 2.0 | 10.01.2025 | Formal Issue |
| | | |
| | | |
| | | |
| | | |


| | |
|--------------------|----------|
| Drawn: | AL |
| Approved: | HS |
| Sheet No: | 10 of 22 |
| Sheet Size: | A1 |






The information contained in this document is confidential and protected by copyright. The use, copying or disclosure to a third party, either wholly or in part, except with the written permission of, and in the manner prescribed by BP Exploration Operating Company Limited, constitutes an infringement of copyright. Dalcour MacLaren does not warrant that this document is definitive nor free of error and does not accept liability for any loss caused or arising from reliance upon information provided herein. Although our best efforts have been made to ensure the accuracy of these plans, all measurements must be confirmed on site. BASED UPON THE ORDNANCE SURVEY MAP WITH THE SANCTION OF THE CONTROLLER OF HM STATIONERY OFFICE. CROWN COPYRIGHT RESERVED. © OS LICENCE No. 0100031673





**DALCOUR
MACLAREN**



Key:

Sembcorp Protection Corridor

Coordinate System: British National Grid
Projection: Transverse Mercator
Datum: OSGB 1936

Interest:
Sembcorp Utilities (UK) Limited

Location:
Sembcorp Land surroundign the River Tees, Redcar and Cleveland, TS6 6AF


Coords: 455,759 521,232


Scheme Name:
BPE001 - NetZero Teesside

Drawing Name:
SEMBCORP PROTECTION CORRIDOR PROTECTIVE PROVISIONS SUPPORTING PLANS

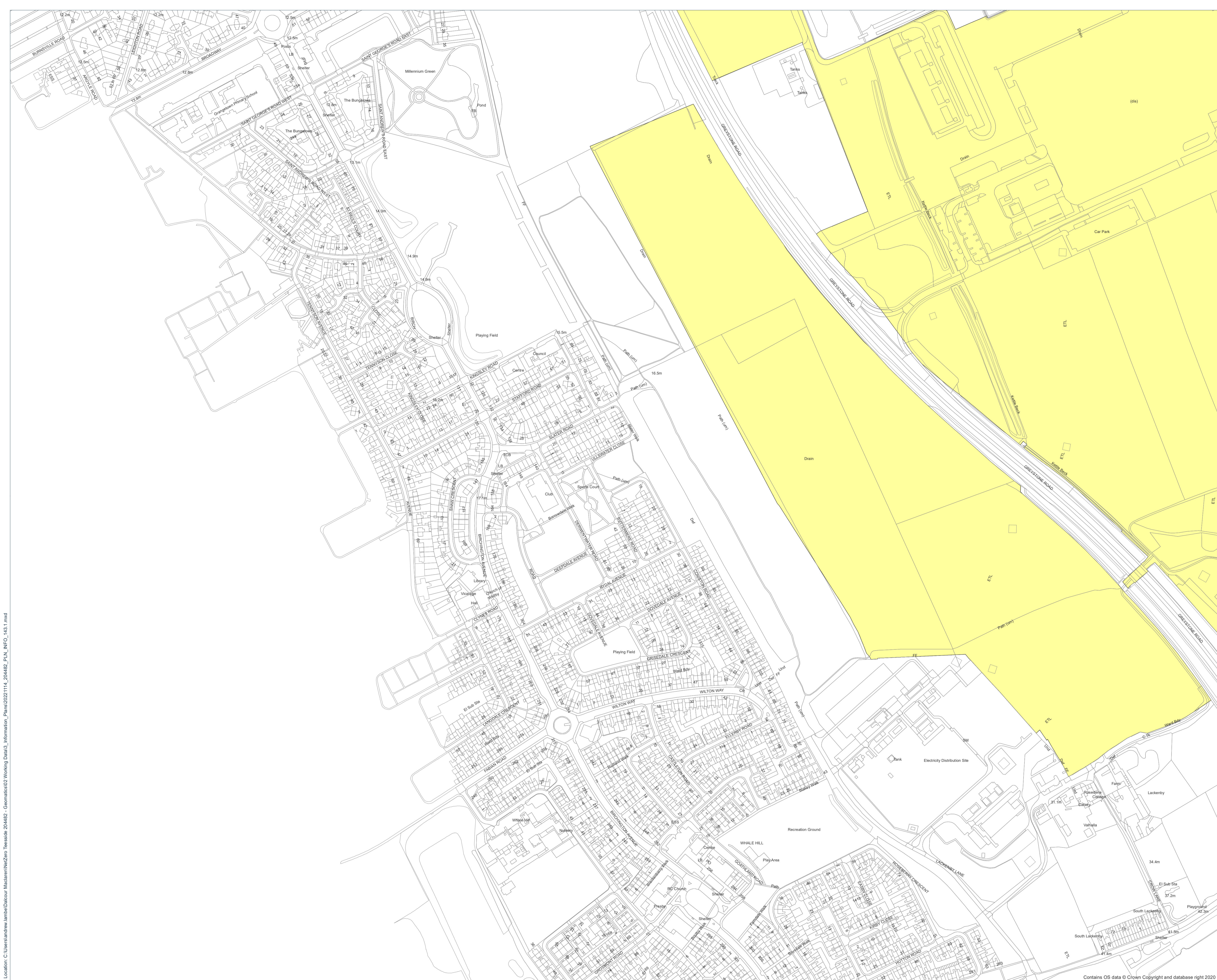
Drawing No: 204482_PLN_DCO_4.20

| Rev | Date | Description |
|-----|------------|--------------|
| 1.0 | 22.03.2023 | Formal Issue |
| 2.0 | 10.01.2025 | Formal Issue |
| | | |
| | | |
| | | |

| | | |
|--------------------|----------|---|
| Drawn: | AL |  |
| Approved: | HS | |
| Sheet No: | 11 of 22 | |
| Sheet Size: | A1 | |



The information contained in this document is confidential and protected by copyright. The use, copying or disclosure to a third party, either wholly or in part, except with the written permission of, and in the manner prescribed by BP Exploration Operating Company Limited, constitutes an infringement of copyright. Dalcour Maclaren does not warrant that this document is definitive nor free of error and does not accept liability for any loss caused or arising from reliance upon information provided herein. Although our best efforts have been made to ensure the accuracy of these plans, all measurements must be confirmed on site. BASED UPON THE ORDNANCE SURVEY MAP WITH THE SANCTION OF THE CONTROLLER OF HM STATIONERY OFFICE. CROWN COPYRIGHT RESERVED. © OS LICENCE No. 0100031673



Key:

Semcorp Protection Corridor

Coordinate System: British National Grid
Projection: Transverse Mercator
Datum: OSGB 1936

Interest:
Semcorp Utilities (UK) Limited

Location:
Semcorp Land surroundign the River Tees, Redcar and Cleveland, TS6 6AF

Coords: 455,759 519,800

Scheme Name:
BPE001 - NetZero Teesside

Drawing Name:
SEMCORP PROTECTION CORRIDOR PROTECTIVE PROVISIONS SUPPORTING PLANS

Drawing No: 204482_PLN_DCO_4.20

| Rev | Date | Description |
|-----|------------|--------------|
| 1.0 | 22.03.2023 | Formal Issue |
| 2.0 | 10.01.2025 | Formal Issue |
| | | |
| | | |
| | | |

| | | |
|--------------------|----------|--|
| Drawn: | AL | |
| Approved: | HS | |
| Sheet No: | 12 of 22 | |
| Sheet Size: | A1 | |

The information contained in this document is confidential and protected by copyright. The use, copying or disclosure to a third party, either wholly or in part, except with the written permission of, and in the manner prescribed by BP Exploration Operating Company Limited, constitutes an infringement of copyright. Dalcour Maclaren does not warrant that this document is definitive nor free of error and does not accept liability for any loss caused or arising from reliance upon information provided herein. Although our best efforts have been made to ensure the accuracy of these plans, all measurements must be confirmed on site. BASED UPON THE ORDINANCE SURVEY MAP WITH THE SANCTION OF THE CONTROLLER OF HM STATIONERY OFFICE. CROWN COPYRIGHT RESERVED. © OS LICENCE No. 0100031673



Key:

Order Limits (Site Boundary)

Coordinate System: British National Grid
Projection: Transverse Mercator
Datum: OSGB 1936

Interest:
Sembcorp Utilities (UK) Limited

Location:
Sembcorp Land surroundign the River Tees, Redcar and Cleveland, TS6 6AF

Coords: 456,893 525,767

Scheme Name:
BPE001 - NetZero Teesside

Drawing Name:
SEMBCORP PROTECTION CORRIDOR PROTECTIVE PROVISIONS SUPPORTING PLANS

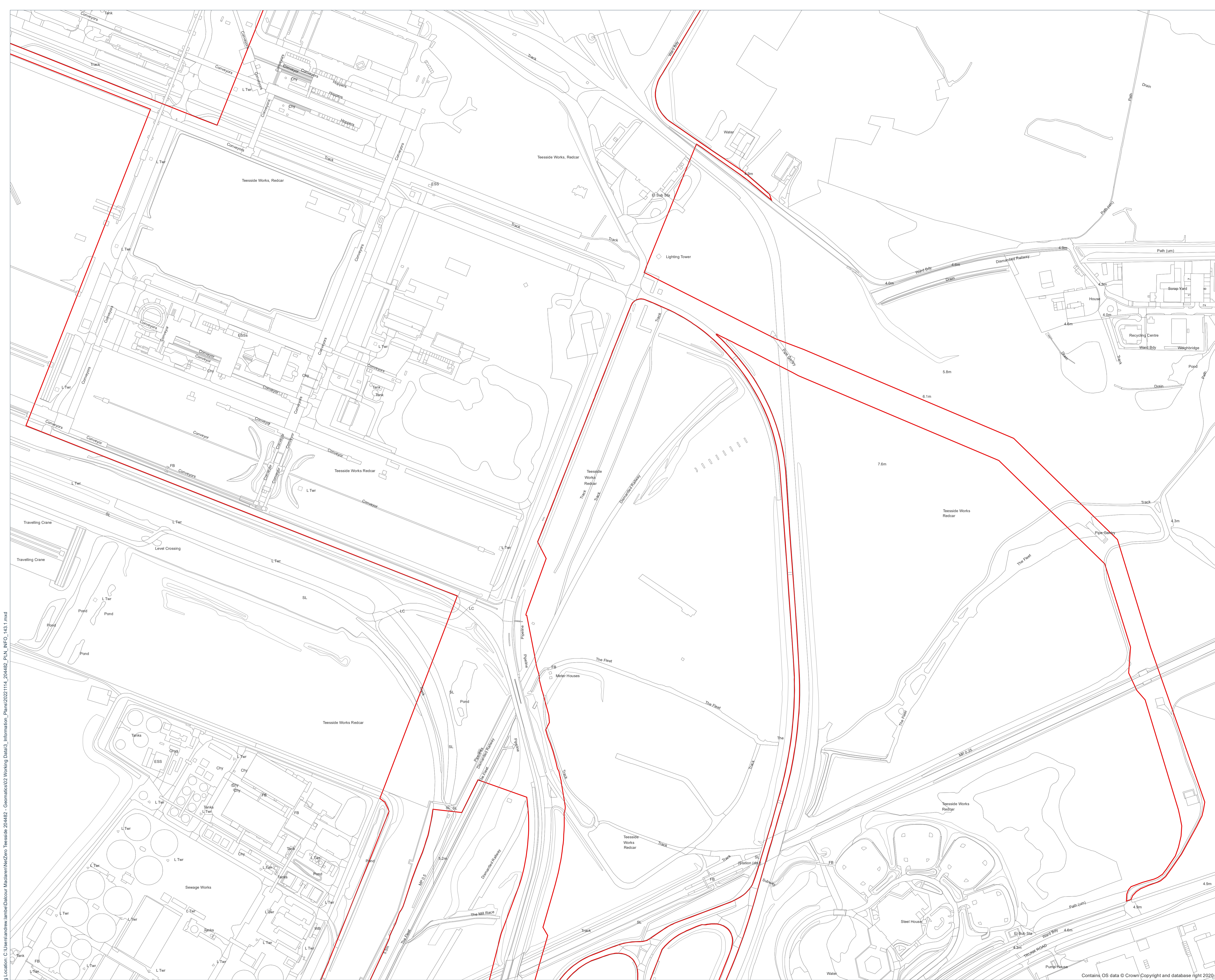
Drawing No: 204482_PLN_DCO_4.20

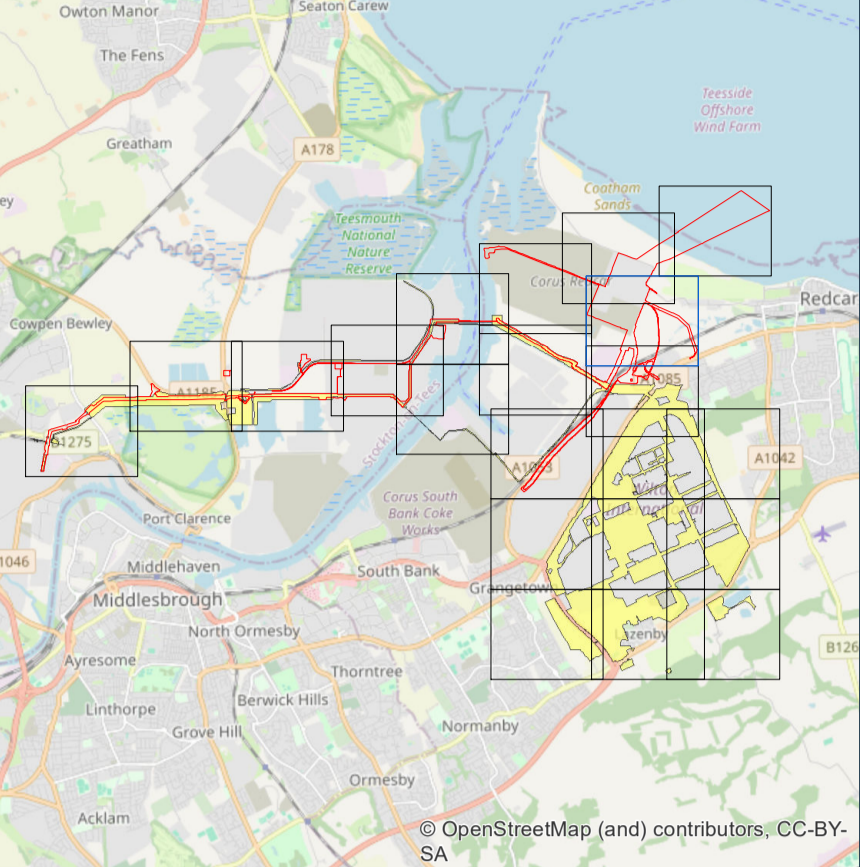

| Rev | Date | Description |
|-----|------------|--------------|
| 1.0 | 22.03.2023 | Formal Issue |
| 2.0 | 10.01.2025 | Formal Issue |
| | | |
| | | |

| | | |
|--------------------|----------|--|
| Drawn: | AL | |
| Approved: | HS | |
| Sheet No: | 13 of 22 | |
| Sheet Size: | A1 | |

The information contained in this document is confidential and protected by copyright. The use, copying or disclosure to a third party, either wholly or in part, except with the written permission of, and in the manner prescribed by BP Exploration Operating Company Limited constitutes an infringement of copyright. Dalcour Maclaren does not warrant that this document is definitive nor free of error and does not accept liability for any loss caused or arising from reliance upon information provided herein. Although our best efforts have been made to ensure the accuracy of these plans, all measurements must be confirmed on site. BASED UPON THE ORDINANCE SURVEY MAP WITH THE SANCTION OF THE CONTROLLER OF HM STATIONERY OFFICE. CROWN COPYRIGHT RESERVED. © OS LICENCE No. 0100031673


Drawing Location: C:\Users\andrew.lambert\Documents\204482 - Geomatics\02 Working Data\3 Information_Plans\2022\114_204482_PLN_INFO_143.1.mxd





© OpenStreetMap (and) contributors, CC-BY-SA

Key:

 **Order Limits (Site Boundary)**

Coordinate System: British National Grid
Projection: Transverse Mercator
Datum: OSGB 1936

Interest:
Sembcorp Utilities (UK) Limited

Location:
Sembcorp Land surroundign the River Tees, Redcar and Cleveland, TS6 6AF

Coords: 457,269 524,772


Scheme Name:
BPE001 - NetZero Teesside


Drawing Name:
SEMBCORP PROTECTION CORRIDOR PROTECTIVE PROVISIONS SUPPORTING PLANS

Drawing No: 204482_PLN_DCO_4.20

| Rev | Date | Description |
|-----|------------|--------------|
| 1.0 | 22.03.2023 | Formal Issue |
| 2.0 | 10.01.2025 | Formal Issue |
| | | |
| | | |
| | | |

| | |
|--------------------|----------|
| Drawn: | AL |
| Approved: | HS |
| Sheet No: | 14 of 22 |
| Sheet Size: | A1 |

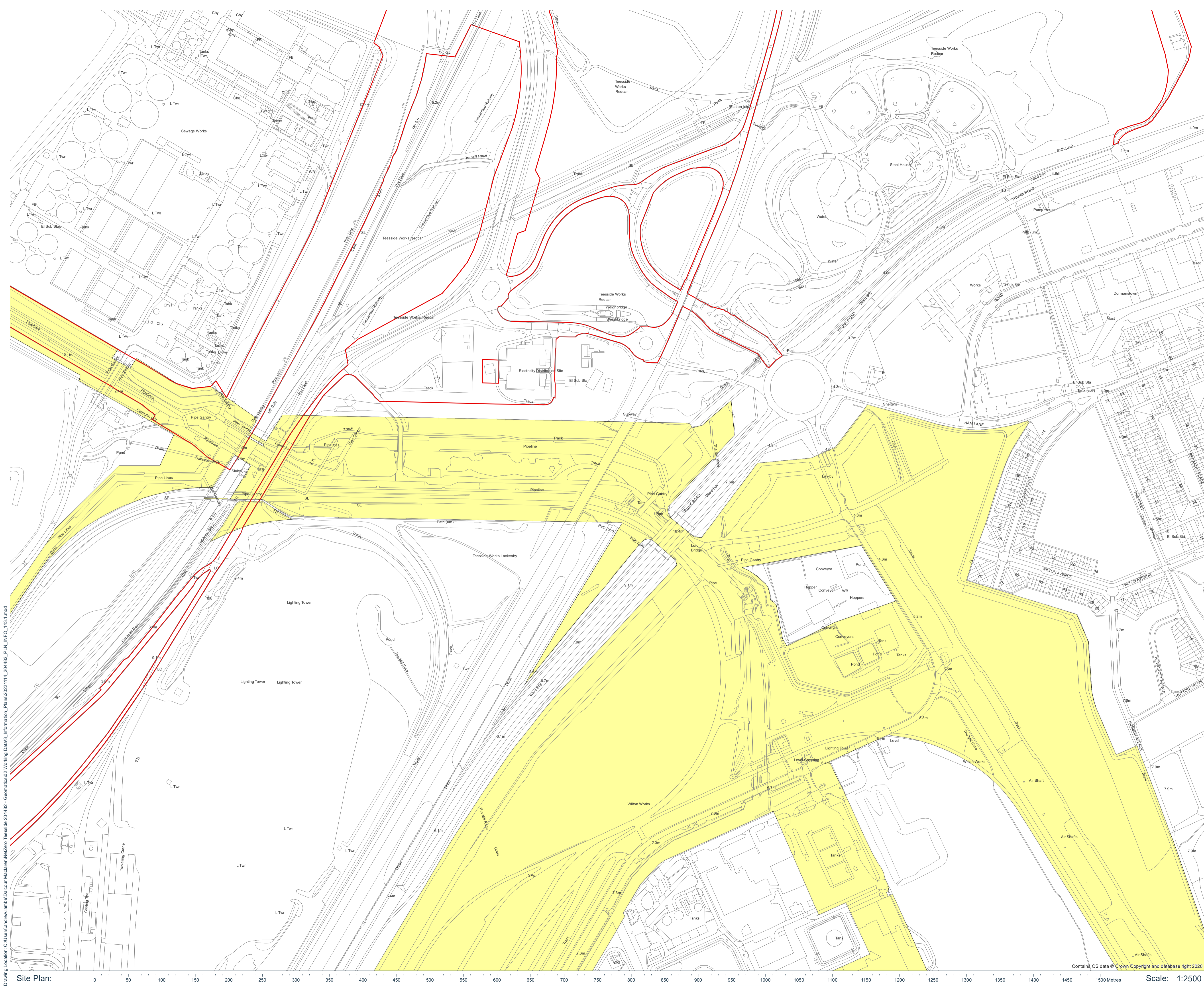




The information contained in this document is confidential and protected by copyright. The use, copying or disclosure to a third party, either wholly or in part, except with the written permission of, and in the manner prescribed by BP Exploration Operating Company Limited constitutes an infringement of copyright. Dalcour Maclaren does not warrant that this document is definitive nor free of error and does not accept liability for any loss caused or arising from reliance upon information provided herein. Although our best efforts have been made to ensure the accuracy of these plans, all measurements must be confirmed on site. BASED UPON THE ORDINANCE SURVEY MAP WITH THE SANCTION OF THE CONTROLLER OF HM STATIONERY OFFICE. CROWN COPYRIGHT RESERVED. © OS LICENCE No. 0100031673

Drawing Location: C:\Users\andrew.lambert\Documents\204482_Geomatics\02 Working Data\3_Information_Plans\2022\1114_204482_PLN_INFO_1431.mxd

Site Plan:



Key:

- Order Limits (Site Boundary)
- Sembcorp Protection Corridor

Coordinate System: British National Grid
Projection: Transverse Mercator
Datum: OSGB 1936

Interest:
Sembcorp Utilities (UK) Limited

Location:
Sembcorp Land surroundign the River Tees, Redcar and Cleveland, TS6 6AF

Coords: 457,273 523,657

Scheme Name:
BPE001 - NetZero Teesside

Drawing Name:
SEMBCORP PROTECTION CORRIDOR PROTECTIVE PROVISIONS SUPPORTING PLANS

Drawing No: 204482_PLN_DCO_4.20

| Rev | Date | Description |
|-----|------------|--------------|
| 1.0 | 22.03.2023 | Formal Issue |
| 2.0 | 10.01.2025 | Formal Issue |
| | | |
| | | |
| | | |

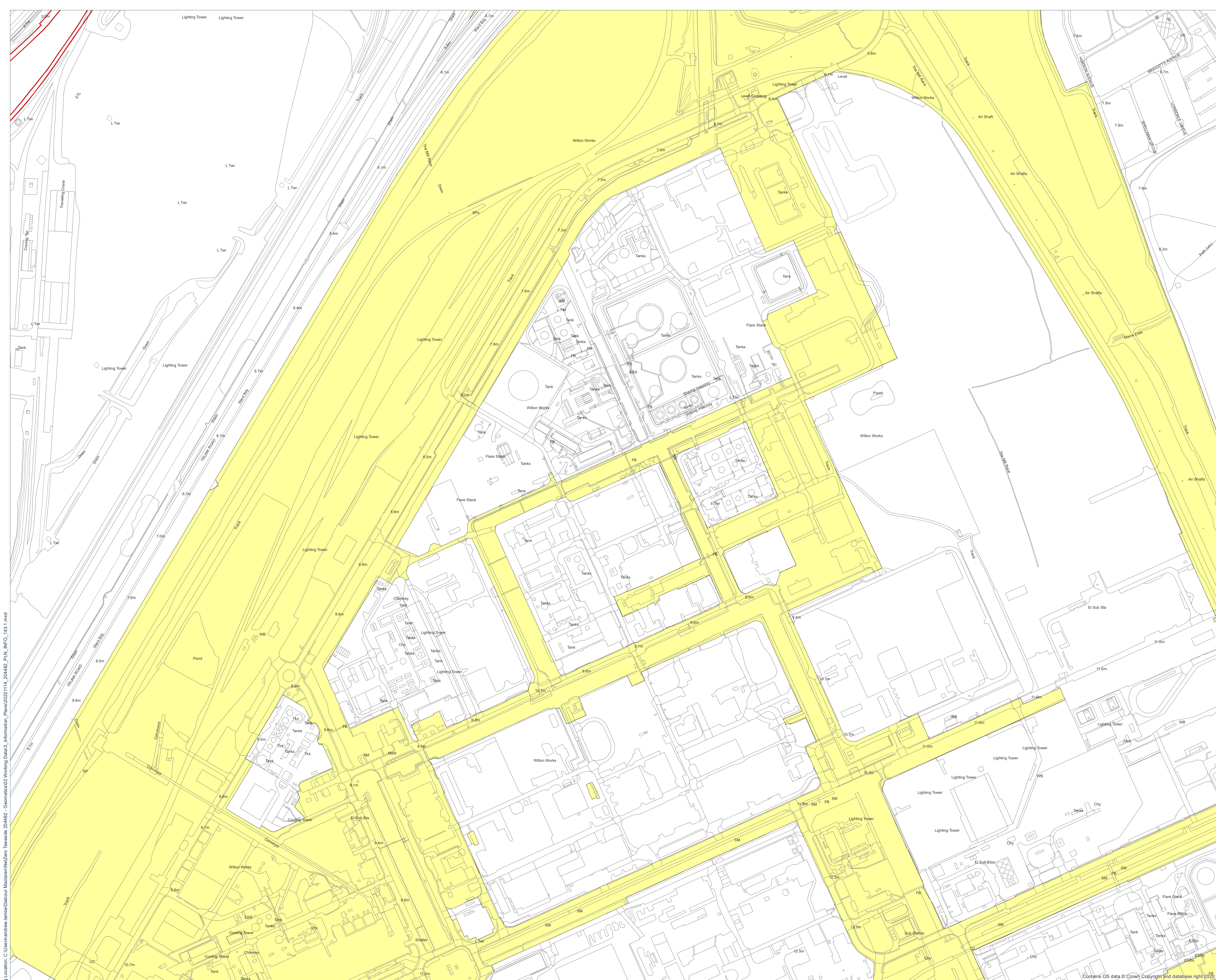
| | |
|--------------------|----------|
| Drawn: | AL |
| Approved: | HS |
| Sheet No: | 15 of 22 |
| Sheet Size: | A1 |

The information contained in this document is confidential and protected by copyright. The use, copying or disclosure to a third party, either wholly or in part, except with the written permission of, and in the manner prescribed by BP Exploration Operating Company Limited, constitutes an infringement of copyright. Dalcour Maclaren does not warrant that this document is definitive nor free of error and does not accept liability for any loss caused or arising from reliance upon information provided herein. Although our best efforts have been made to ensure the accuracy of these plans, all measurements must be confirmed on site. BASED UPON THE ORDINANCE SURVEY MAP WITH THE SANCTION OF THE CONTROLLER OF HM STATIONERY OFFICE. CROWN COPYRIGHT RESERVED. © OS LICENCE No. 0100031673

Drawing Location: C:\Users\andrew.lambert\Documents\204482 - Geomatics\2022\1114_204482_PLN_INFO_1431.mxd

Contains OS data © Crown Copyright and database right 2020

Scale: 1:2500



Key:

- Order Limits (Site Boundary)
- Sembcorp Protection Corridor

Coordinate System: British National Grid
Projection: Transverse Mercator
Datum: OSGB 1936

Interest:
Sembcorp Utilities (UK) Limited

Location:
Sembcorp Land surroundign the River Tees, Redcar and Cleveland, TS6 6AF

Coords: 457,363 522,665

Scheme Name:
BPE001 - NetZero Teesside

Drawing Name:
SEMBCORP PROTECTION CORRIDOR PROTECTIVE PROVISIONS SUPPORTING PLANS

Drawing No: 204482_PLN_DCO_4.20

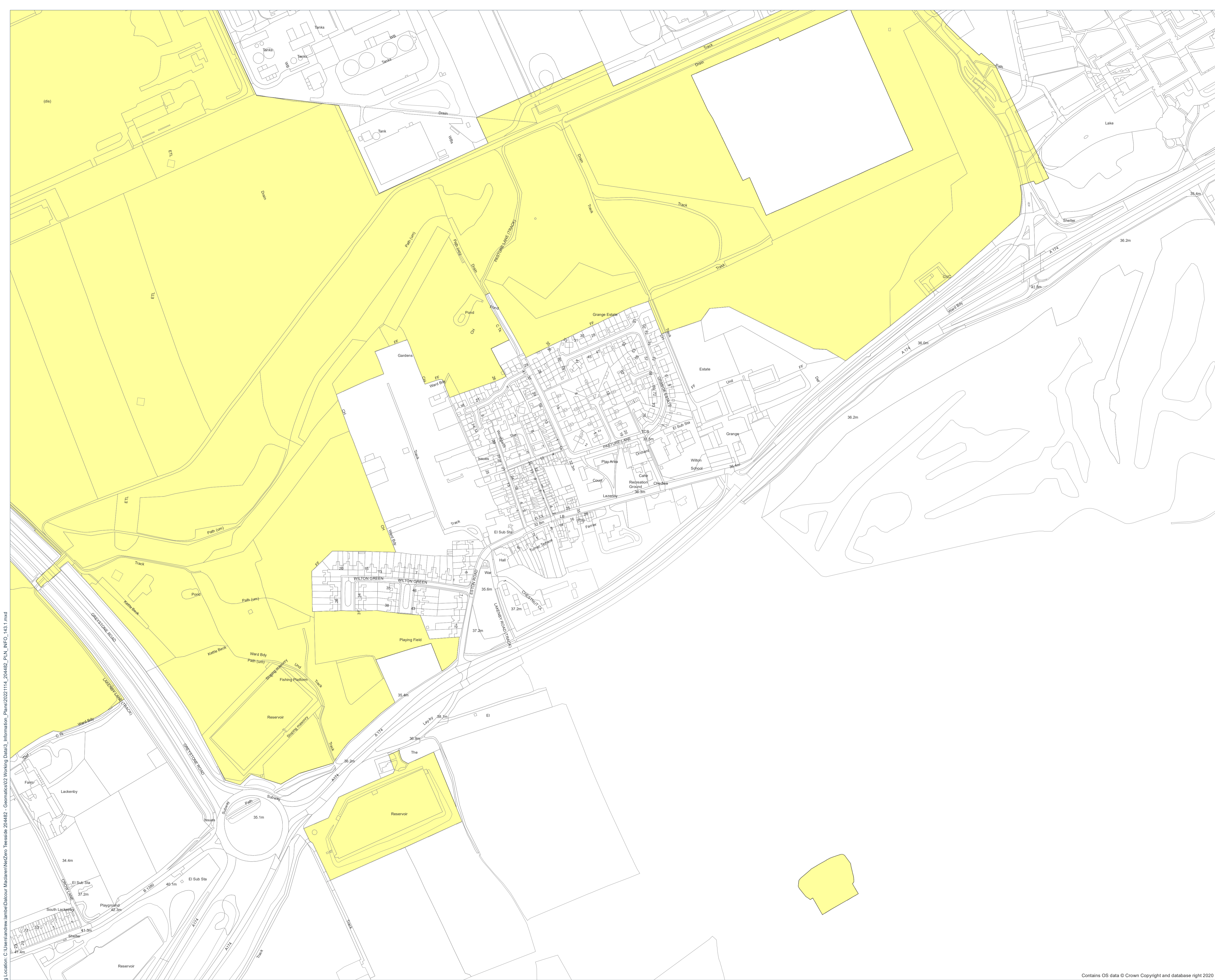
| Rev | Date | Description |
|-----|------------|--------------|
| 1.0 | 22.03.2023 | Formal Issue |
| 2.0 | 10.01.2025 | Formal Issue |
| | | |
| | | |
| | | |

| | | |
|--------------------|----------|--|
| Drawn: | AL | |
| Approved: | HS | |
| Sheet No: | 16 of 22 | |
| Sheet Size: | A1 | |

The information contained in this document is confidential and protected by copyright. The use, copying or disclosure to a third party, either wholly or in part, except with the written permission of, and in the manner prescribed by BP Exploration Operating Company Limited, constitutes an infringement of copyright. Dalcour Maclaren does not warrant that this document is definitive nor free of error and does not accept liability for any loss caused or arising from reliance upon information provided herein. Although our best efforts have been made to ensure the accuracy of these plans, all measurements must be confirmed on site. BASED UPON THE ORDNANCE SURVEY MAP WITH THE SANCTION OF THE CONTROLLER OF HM STATIONERY OFFICE. CROWN COPYRIGHT RESERVED. © OS LICENCE No. 0100031673

Drawing Location: C:\Users\andrew.lambert\Documents\204482 - Geomatics\02 Working Data\3 Information, Plans\2022\1114_204482_PLN_INFO_143.1.mxd

Drawing Location: C:\Users\andrew.lambert\Documents\204482 - Geomatics\02 Working Data\3 Information_Plan\2022\1114_204482_PLN_INFO_1431.mxd



Key:

Sembcorp Protection Corridor

Coordinate System: British National Grid
Projection: Transverse Mercator
Datum: OSGB 1936

Interest:
Sembcorp Utilities (UK) Limited

Location:
Sembcorp Land surroundign the River Tees, Redcar and Cleveland, TS6 6AF

Coords: 457,363 519,800

Scheme Name:
BPE001 - NetZero Teesside

Drawing Name:
SEMBCORP PROTECTION CORRIDOR PROTECTIVE PROVISIONS SUPPORTING PLANS

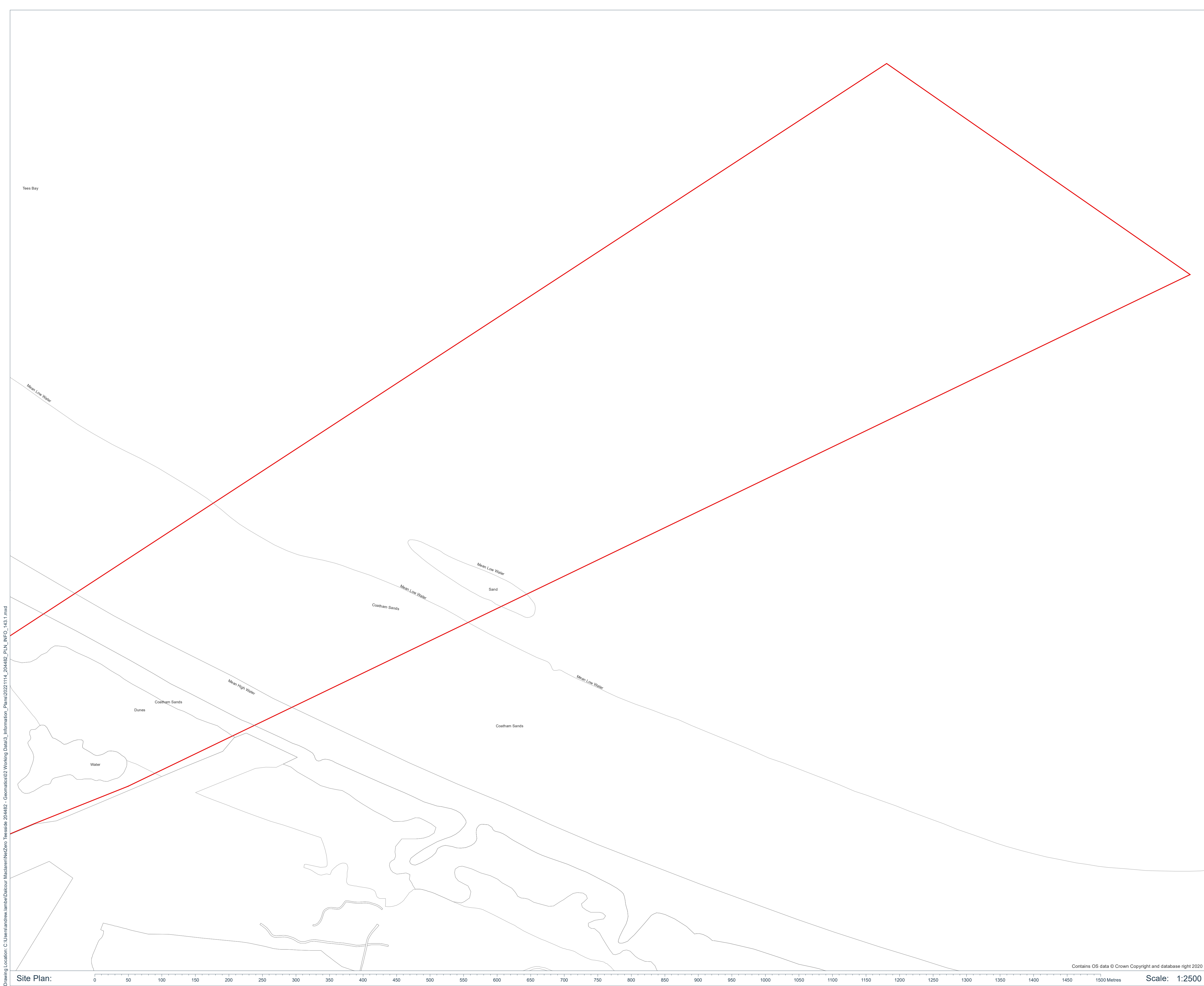
Drawing No: 204482_PLN_DCO_4.20


| Rev | Date | Description |
|-----|------------|--------------|
| 1.0 | 22.03.2023 | Formal Issue |
| 2.0 | 10.01.2025 | Formal Issue |
| | | |
| | | |
| | | |

| | | |
|--------------------|----------|--|
| Drawn: | AL | |
| Approved: | HS | |
| Sheet No: | 18 of 22 | |
| Sheet Size: | A1 | |

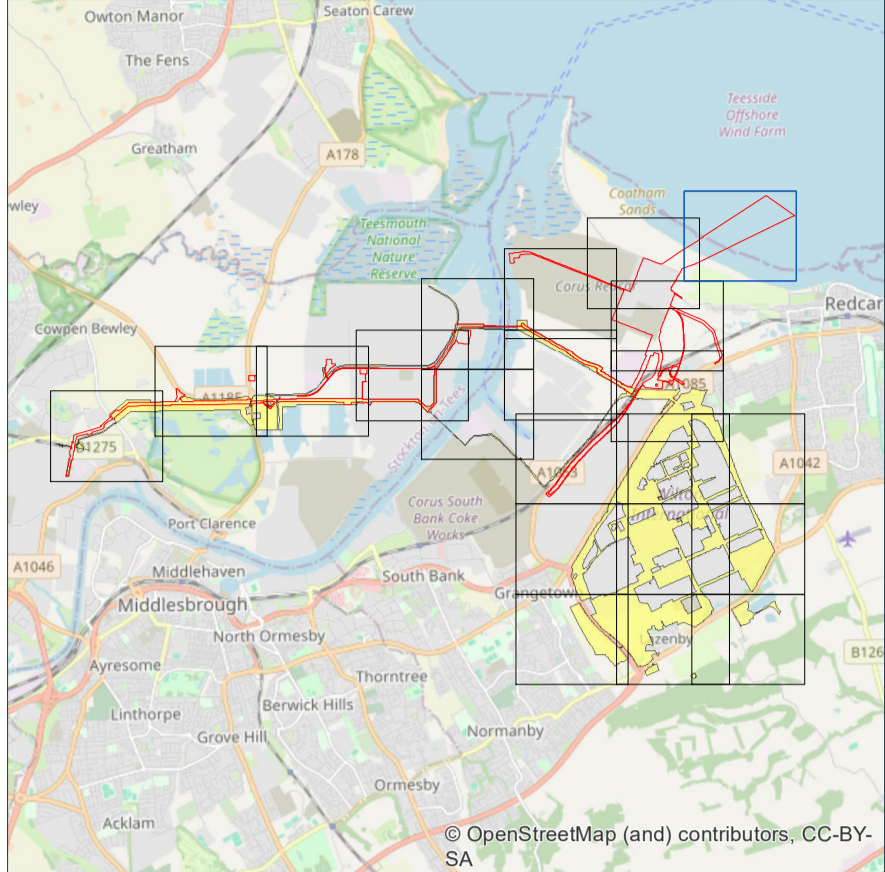
The information contained in this document is confidential and protected by copyright. The use, copying or disclosure to a third party, either wholly or in part, except with the written permission of, and in the manner prescribed by BP Exploration Operating Company Limited constitutes an infringement of copyright. Dalcour Maclaren does not warrant that this document is definitive nor free of error and does not accept liability for any loss caused or arising from reliance upon information provided herein. Although our best efforts have been made to ensure the accuracy of these plans, all measurements must be confirmed on site. BASED UPON THE ORDNANCE SURVEY MAP WITH THE SANCTION OF THE CONTROLLER OF HM STATIONERY OFFICE. CROWN COPYRIGHT RESERVED. © OS LICENCE No. 0100031673

Drawing Location: C:\Users\andrew.lambe\Dalco\Dalco\NetZero Teesside\204482 - Geomatics\02 Working Data\3 Information_Plans\2022\114_204482_PLN_INFO_143.1.mxd





**DALCOUR
MACLAREN**



© OpenStreetMap (and) contributors, CC-BY, SA

Key:

Order Limits (Site Boundary)

Coordinate System: British National Grid
Projection: Transverse Mercator
Datum: OSGB 1936

Interest:
Sembcorp Utilities (UK) Limited

Location:
Sembcorp Land surroundign the River Tees, Redcar and Cleveland, TS6 6AF


Coords: 458,428 526,202


Scheme Name:
BPE001 - NetZero Teesside

Drawing Name:
SEMBCORP PROTECTION CORRIDOR PROTECTIVE PROVISIONS SUPPORTING PLANS

Drawing No: 204482_PLN_DCO_4.20

| Rev | Date | Description |
|-----|------------|--------------|
| 1.0 | 22.03.2023 | Formal Issue |
| 2.0 | 10.01.2025 | Formal Issue |
| | | |
| | | |

| | | |
|--------------------|----------|---|
| Drawn: | AL |  |
| Approved: | HS | |
| Sheet No: | 19 of 22 | |
| Sheet Size: | A1 | |



The information contained in this document is confidential and protected by copyright. The use, copying or disclosure to a third party, either wholly or in part, except with the written permission of, and in the manner prescribed by BP Exploration Operating Company Limited constitutes an infringement of copyright. Dalcoour Maclaren does not warrant that this document is definitive nor free of error and does not accept liability for any loss caused or arising from reliance upon information provided herein. Although our best efforts have been made to ensure the accuracy of these plans, all measurements must be confirmed on site. BASED UPON THE ORDNANCE SURVEY MAP WITH THE SANCTION OF THE CONTROLLER OF HM STATIONERY OFFICE. CROWN COPYRIGHT RESERVED. © OS LICENCE No. 0100031673



Drawing Location: C:\Users\andrew.lambert\OneDrive\Documents\204482 - Geomatics\02 Working Data\3 Information, Plans\2022\1114_204482_PLN_INFO_143.1.mxd

Key:

Sembcorp Protection Corridor

Coordinate System: British National Grid
Projection: Transverse Mercator
Datum: OSGB 1936

Interest:
Sembcorp Utilities (UK) Limited

Location:
Sembcorp Land surroundign the River Tees, Redcar and Cleveland, TS6 6AF

Coords: 458,558 522,668

Scheme Name:
BPE001 - NetZero Teesside

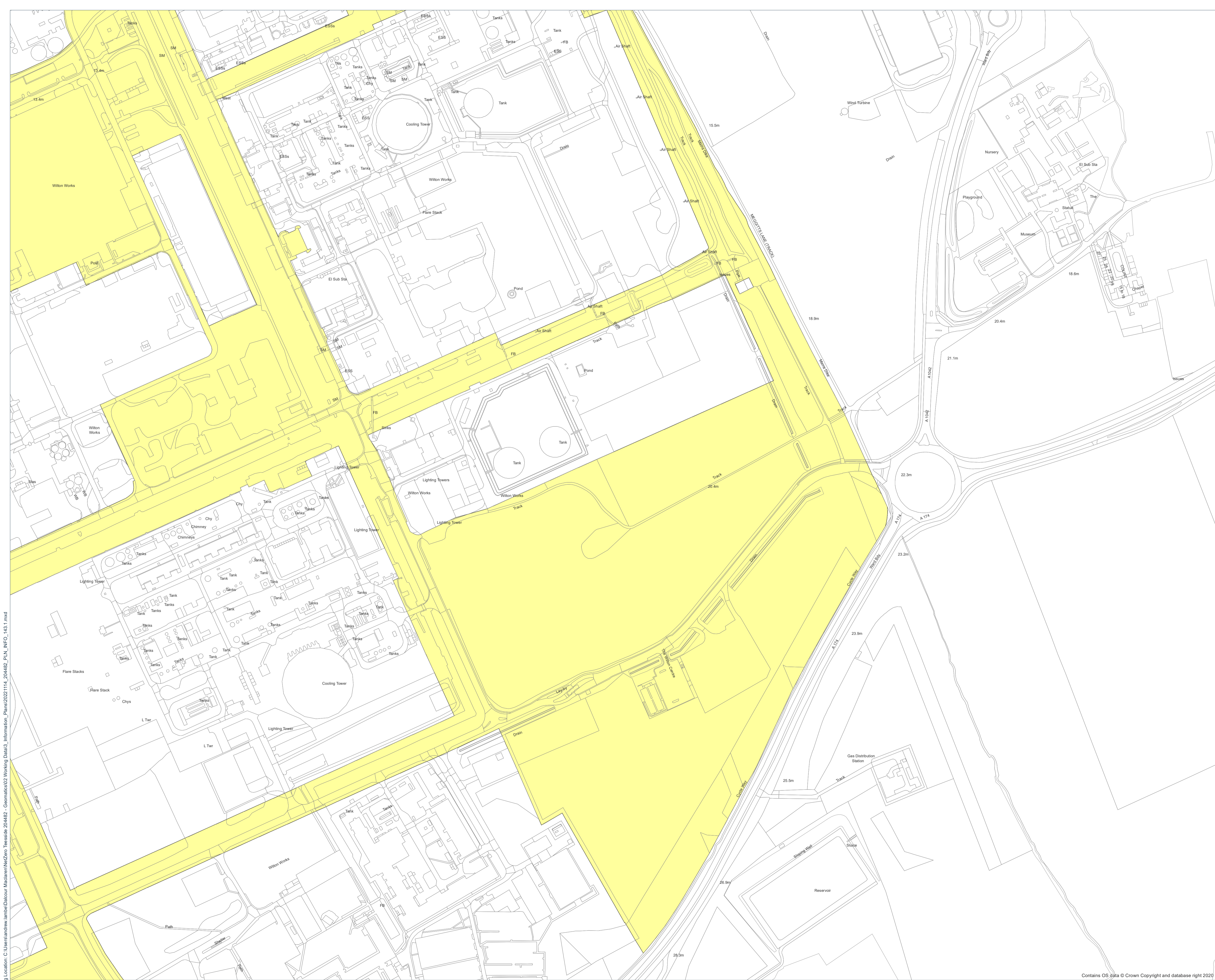
Drawing Name:
SEMBCORP PROTECTION CORRIDOR PROTECTIVE PROVISIONS SUPPORTING PLANS


Drawing No: 204482_PLN_DCO_4.20


| Rev | Date | Description |
|-----|------------|--------------|
| 1.0 | 22.03.2023 | Formal Issue |
| 2.0 | 10.01.2025 | Formal Issue |
| | | |
| | | |
| | | |

| | | |
|--------------------|----------|--|
| Drawn: | AL | |
| Approved: | HS | |
| Sheet No: | 20 of 22 | |
| Sheet Size: | A1 | |

The information contained in this document is confidential and protected by copyright. The use, copying or disclosure to a third party, either wholly or in part, except with the written permission of, and in the manner prescribed by BP Exploration Operating Company Limited, constitutes an infringement of copyright. Dalcour Maclaren does not warrant that this document is definitive nor free of error and does not accept liability for any loss caused or arising from reliance upon information provided herein. Although our best efforts have been made to ensure the accuracy of these plans, all measurements must be confirmed on site. BASED UPON THE ORDINANCE SURVEY MAP WITH THE SANCTION OF THE CONTROLLER OF HM STATIONERY OFFICE. CROWN COPYRIGHT RESERVED. © OS LICENCE No. 0100031673







© OpenStreetMap (and) contributors. CC-BY-SA

Key:

Sembcorp Protection Corridor

Coordinate System: British National Grid
Projection: Transverse Mercator
Datum: OSGB 1936

Interest:
Sembcorp Utilities (UK) Limited

Location:
Sembcorp Land surroundign the River Tees, Redcar and Cleveland, TS6 6AF


Coords: 458,558 521,235


Scheme Name:
BPE001 - NetZero Teesside

Drawing Name:
SEBMCORP PROTECTION CORRIDOR PROTECTIVE PROVISIONS SUPPORTING PLANS

Drawing No: 204482_PLN_DCO_4.20

| Rev | Date | Description |
|-----|------------|--------------|
| 1.0 | 22.03.2023 | Formal Issue |
| 2.0 | 10.01.2025 | Formal Issue |
| | | |
| | | |
| | | |

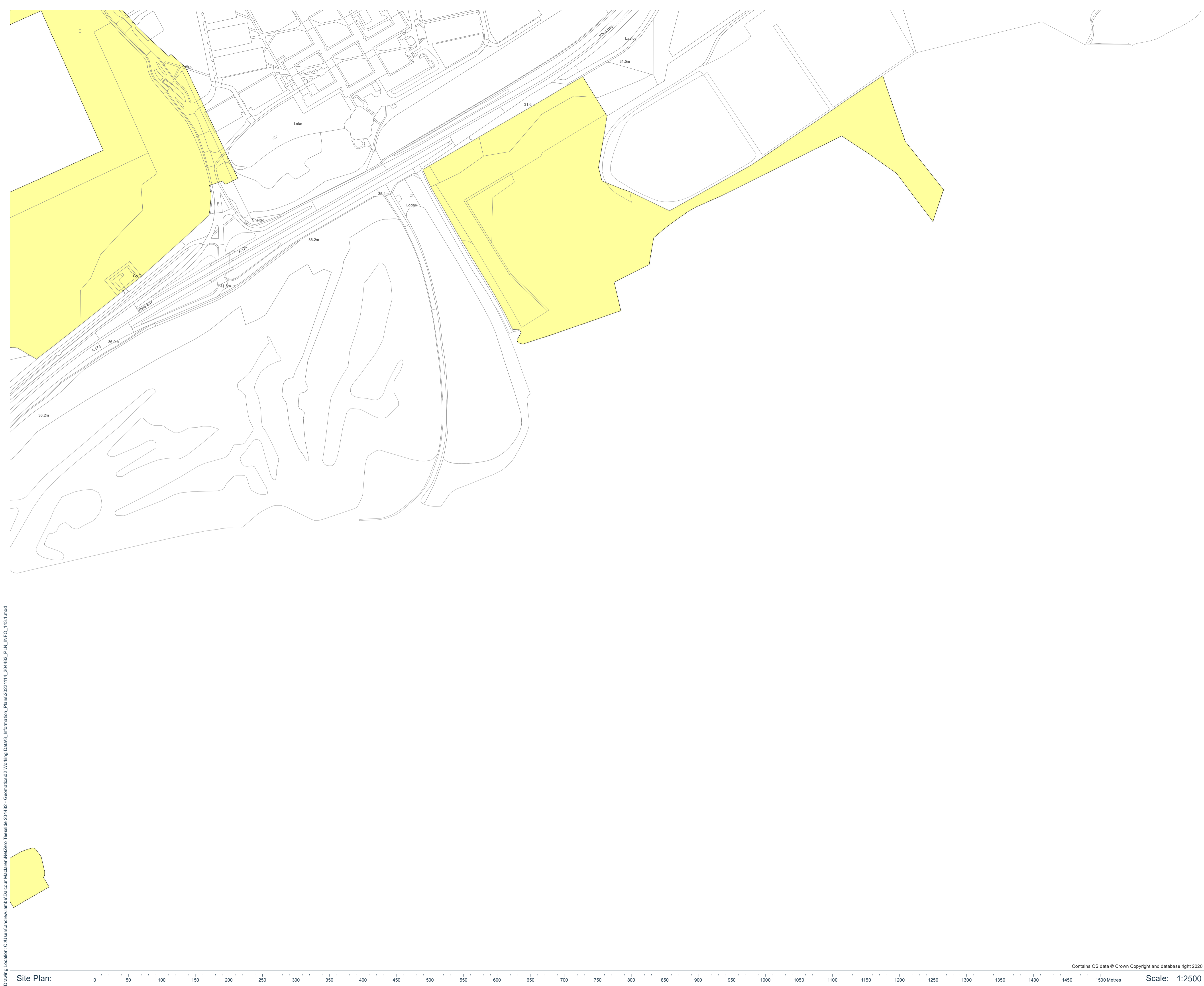
| | | |
|--------------------|----------|---|
| Drawn: | AL |  |
| Approved: | HS | |
| Sheet No: | 21 of 22 | |
| Sheet Size: | A1 | |



The information contained in this document is confidential and protected by copyright. The use, copying or disclosure to a third party, either wholly or in part, except with the written permission of, and in the manner prescribed by BP Exploration Operating Company Limited, constitutes an infringement of copyright. Dalcour Maclaren does not warrant that this document is definitive nor free of error and does not accept liability for any loss caused or arising from reliance upon information provided herein. Although our best efforts have been made to ensure the accuracy of these plans, all measurements must be confirmed on site. BASED UPON THE ORDINANCE SURVEY MAP WITH THE SANCTION OF THE CONTROLLER OF HM STATIONERY OFFICE. CROWN COPYRIGHT RESERVED. © OS LICENCE No. 0100031673

Drawing Location: C:\Users\andrew.lambert\Documents\204482 - Geomatics\02 Working Data\3 Information_Plan\2022\1114_204482_PLN_INFO_143.1.mxd

Contains OS data © Crown Copyright and database right 2020



Key:

Sembcorp Protection Corridor

Coordinate System: British National Grid
Projection: Transverse Mercator
Datum: OSGB 1936

Interest:
Sembcorp Utilities (UK) Limited

Location:
Sembcorp Land surroundign the River Tees, Redcar and Cleveland, TS6 6AF

Coords: 458,558 519,803

Scheme Name:
BPE001 - NetZero Teesside

Drawing Name:
SEMBCORP PROTECTON CORRIDOR PROTECTIVE PROVISIONS SUPPORTING PLANS

Drawing No: 204482_PLN_DCO_4.20

| Rev | Date | Description |
|-----|------------|--------------|
| 1.0 | 22.03.2023 | Formal Issue |
| 2.0 | 10.01.2025 | Formal Issue |
| | | |
| | | |
| | | |

| | | |
|--------------------|----------|--|
| Drawn: | AL | |
| Approved: | HS | |
| Sheet No: | 22 of 22 | |
| Sheet Size: | A1 | |

The information contained in this document is confidential and protected by copyright. The use, copying or disclosure to a third party, either wholly or in part, except with the written permission of, and in the manner prescribed by BP Exploration Operating Company Limited constitutes an infringement of copyright. Dalcour Maclaren does not warrant that this document is definitive nor free of error and does not accept liability for any loss caused or arising from reliance upon information provided herein. Although our best efforts have been made to ensure the accuracy of these plans, all measurements must be confirmed on site. BASED UPON THE ORDNANCE SURVEY MAP WITH THE SANCTION OF THE CONTROLLER OF HM STATIONERY OFFICE. CROWN COPYRIGHT RESERVED. © OS LICENCE No. 0100031673

Drawing Location: C:\Users\andrew.lambert\Documents\204482 - Geomatics\02 Working Data\3 Information_Plans\2022\114_204482_PLN_INFO_143.1.mxd

Contains OS data © Crown Copyright and database right 2020